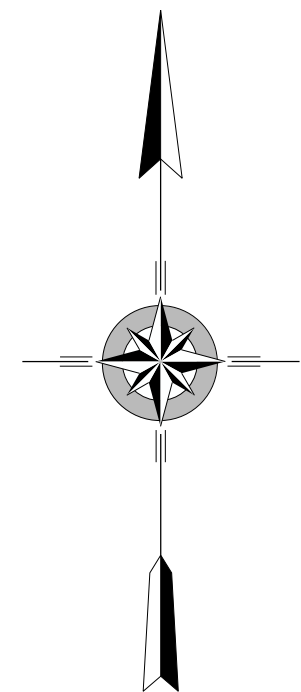
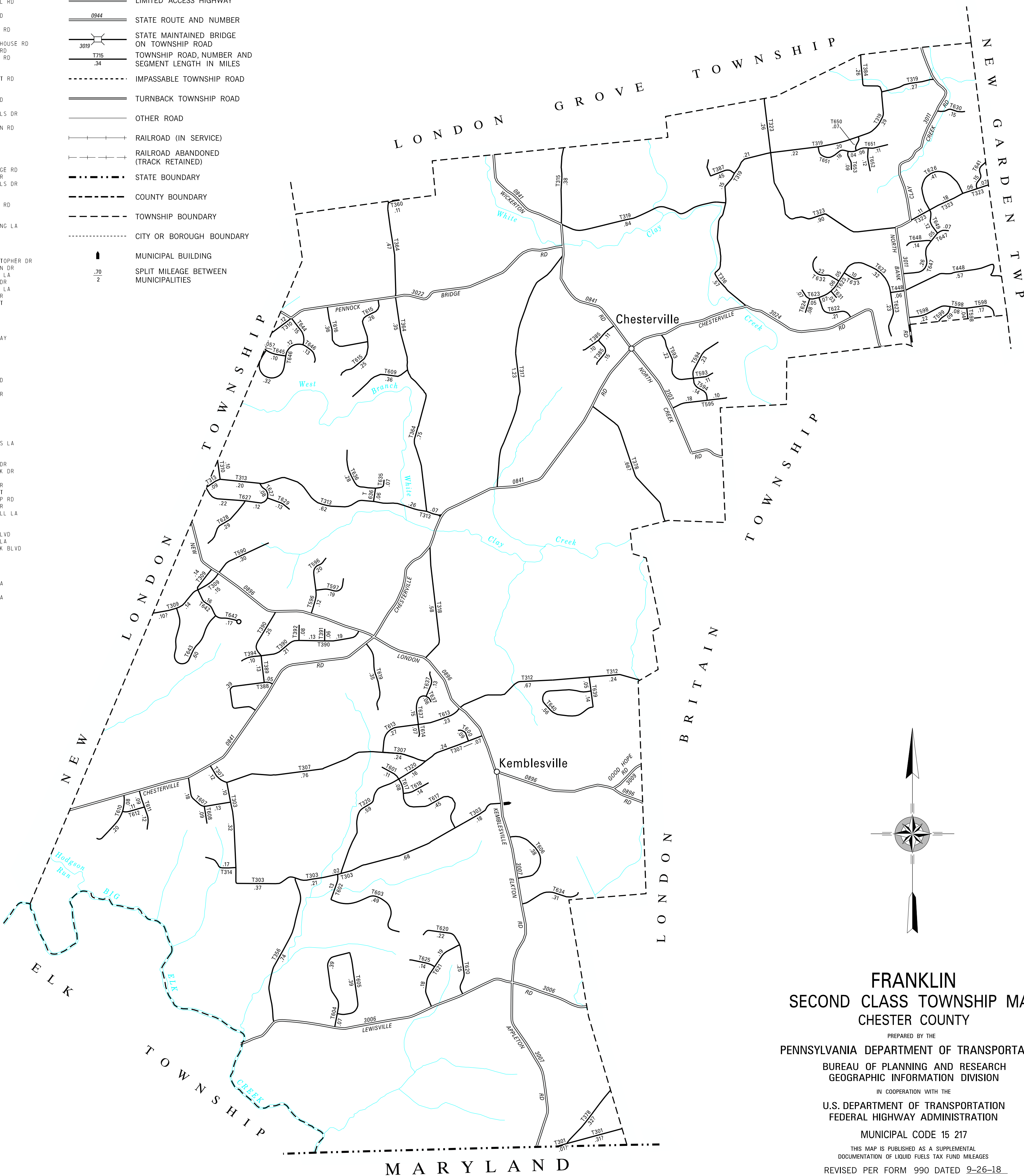


- 301 ELBOW LA
- 303 WALKER RD
- 307 PEACEDALE RD
- 309 WALNUT GLEN RD
- 310 CONARDS MILL RD
- 312 PARSONS RD
- 313 HESS MILL RD
- 314 BULLOCK RD
- 315 SCHOOLHOUSE RD
- 316 CREEK RD
- 317 OLD SCHOOL HOUSE RD
- 318 GYPSY HILL RD
- 319 CHURCH HILL RD
- 320 FRANKLIN RD
- 323 AUBURN RD
- 356 MOUNT OLIVET RD
- 360 CHAMBERS RD
- 364 GUERNSEY RD
- 378 FLINTHILL RD
- 384 HILLTOP RD
- 385 HUNTING HILLS DR
- 387 QUEEN LA
- 388 CARRIAGE RUN RD
- 389 RED FOX LA
- 390 DEN RD
- 391 CUB LA
- 392 VIXEN PL
- 394 FOX RUN LA
- 448 LAUREL BRIDGE RD
- 590 PENNBROOK DR
- 593 HEATHER HILLS DR
- 594 HIGHLAND DR
- 595 GLENLOCH DR
- 596 SCOTT'S GLEN RD
- 597 WILLOW WAY
- 598 GLENNANN DR
- 599 HIDDEN SPRING LA
- 600 SUNSET CIR
- 601 KATHLEEN DR
- 602 JOHNSON LA
- 603 WAYS RUN
- 604 PETER CHRISTOPHER DR
- 605 BENJAMIN RUN DR
- 606 MEADOW WOOD LA
- 607 HIDDEN FOX DR
- 608 TIMBER JUMP LA
- 609 HILLCREST DR
- 610 PREAKNESS CT
- 611 BELMONT CT
- 612 DERBY LA
- 613 KIMBELOT LA
- 614 LIZANNE LA
- 615 PARTRIDGE WAY
- 616 QUAIL DR
- 617 CAVENDER LA
- 618 MACKEY CT
- 619 LIBERTY LA
- 620 CROSSAN CT
- 621 BERKSHIRE RD
- 622 MCKEAN DR
- 623 STONEGATE DR
- 624 AVON DR
- 625 APPLEBY LA
- 626 LOOKOUT CIR
- 627 WINGATE DR
- 628 DUNCAN LA
- 629 ADAMS WAY
- 630 TWIN BRIDGES LA
- 631 MCDANIEL DR
- 632 DAWNWOOD DR
- 633 JESS PUSEY DR
- 634 CHISEL CREEK DR
- 635 OAK TREE DR
- 636 BEECHWOOD DR
- 637 HAWTHORNE CT
- 639 FORREST GUMP RD
- 640 THOMPSON CIR
- 641 LAVENDER HILL LA
- 642 ARMITAGE CT
- 643 BORDEN WAY
- 644 JEFFERSON BLVD
- 645 BETSY ROSS LA
- 646 JOHN HANCOCK BLVD
- 647 LEOPOLD CT
- 648 THOREAU CT
- 649 HYATT LA
- 650 EMERSON DR
- 651 CASTLEBAY LA
- 652 DEVAN LA
- 653 CATHERINE LA

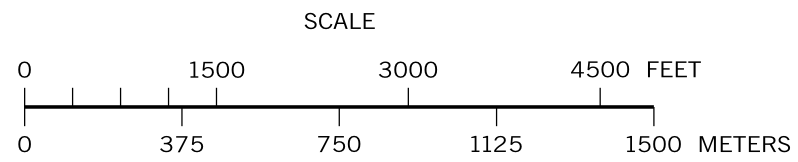
**LEGEND**

- LIMITED ACCESS HIGHWAY
- STATE ROUTE AND NUMBER
- STATE MAINTAINED BRIDGE ON TOWNSHIP ROAD
- TOWNSHIP ROAD, NUMBER AND SEGMENT LENGTH IN MILES
- IMPASSABLE TOWNSHIP ROAD
- TURNBACK TOWNSHIP ROAD
- OTHER ROAD
- RAILROAD (IN SERVICE)
- RAILROAD ABANDONED (TRACK RETAINED)
- STATE BOUNDARY
- COUNTY BOUNDARY
- TOWNSHIP BOUNDARY
- CITY OR BOROUGH BOUNDARY
- MUNICIPAL BUILDING
- SPLIT MILEAGE BETWEEN MUNICIPALITIES



**FRANKLIN  
SECOND CLASS TOWNSHIP MAP  
CHESTER COUNTY**

PREPARED BY THE  
**PENNSYLVANIA DEPARTMENT OF TRANSPORTATION**  
 BUREAU OF PLANNING AND RESEARCH  
 GEOGRAPHIC INFORMATION DIVISION  
 IN COOPERATION WITH THE  
**U.S. DEPARTMENT OF TRANSPORTATION**  
 FEDERAL HIGHWAY ADMINISTRATION  
 MUNICIPAL CODE 15 217  
 THIS MAP IS PUBLISHED AS A SUPPLEMENTAL  
 DOCUMENTATION OF LIQUID FUELS TAX FUND MILEAGES  
 REVISED PER FORM 990 DATED 9-26-18



TOTAL MILES	
Township Road System	37.97
State Highway System	16.89
Total	54.86

COPIES OF THIS MAP ARE AVAILABLE AT NOMINAL COST  
 CONTACT:  
 PENNSYLVANIA DEPARTMENT OF TRANSPORTATION  
 SALES STORE  
 P.O. BOX 3451  
 HARRISBURG, PENNSYLVANIA 17105-3451  
 TELEPHONE: (717)787-6746