



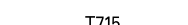
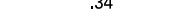
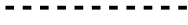








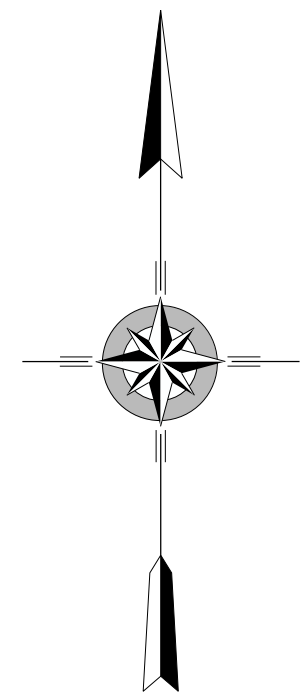
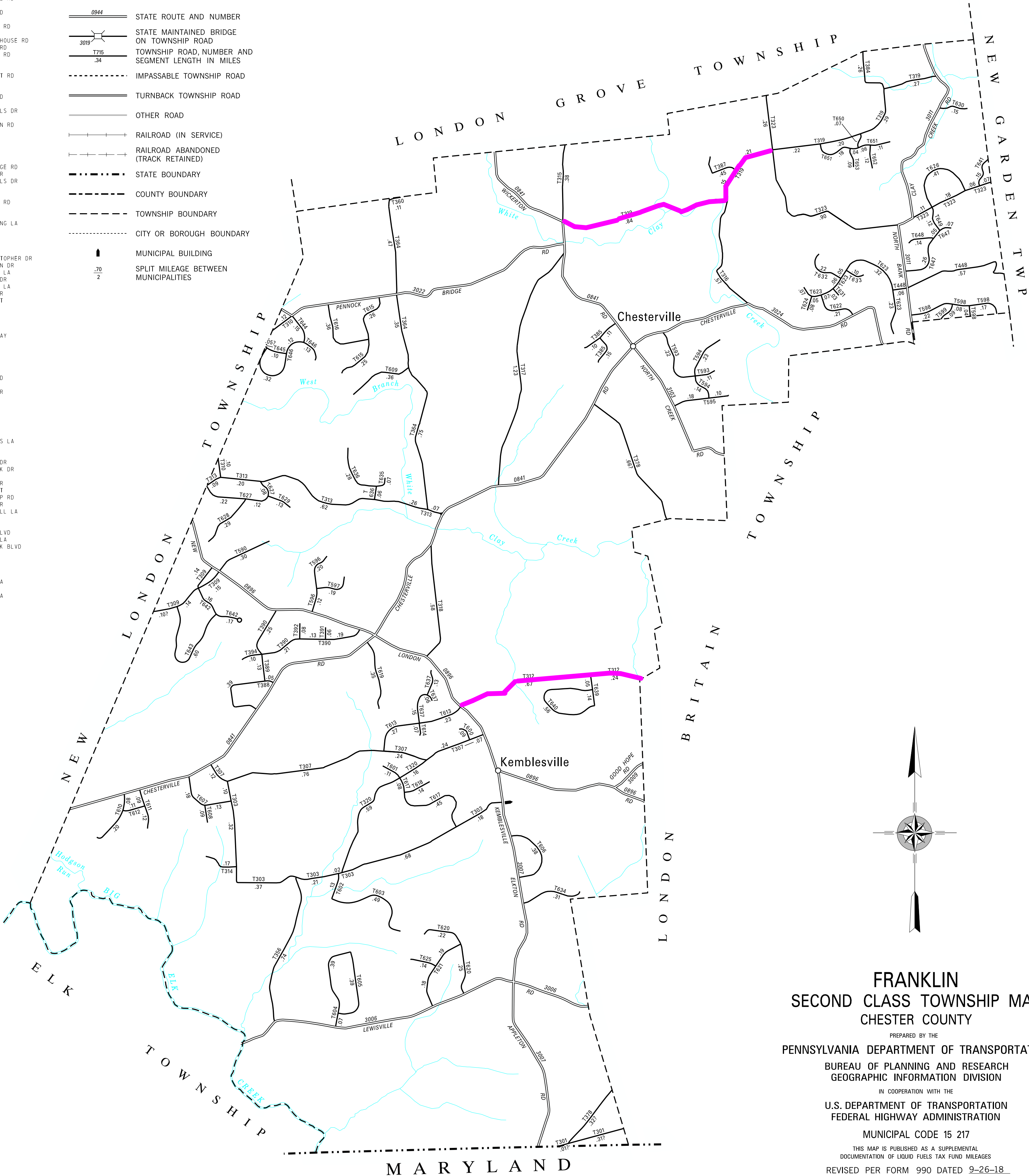


- 301 ELBOW LA
- 303 WALKER RD
- 307 PEACEDALE RD
- 309 WALNUT GLEN RD
- 310 CONARDS MILL RD
- 312 PARSONS RD
- 313 HESS MILL RD
- 314 BULLOCK RD
- 315 SCHOOLHOUSE RD
- 316 CREEK RD
- 317 OLD SCHOOL HOUSE RD
- 318 GYPSY HILL RD
- 319 CHURCH HILL RD
- 320 FRANKLIN RD
- 323 AUBURN RD
- 356 MOUNT OLIVET RD
- 360 CHAMBERS RD
- 364 GUERNSEY RD
- 378 FLINTHILL RD
- 384 HILLTOP RD
- 385 HUNTING HILLS DR
- 387 QUEEN LA
- 388 CARRIAGE RUN RD
- 389 RED FOX LA
- 390 DEN RD
- 391 CUB LA
- 392 VIXEN PL
- 394 FOX RUN LA
- 448 LAUREL BRIDGE RD
- 590 PENNBROOK DR
- 593 HEATHER HILLS DR
- 594 HIGHLAND DR
- 595 GLENLOCH DR
- 596 SCOTT'S GLEN RD
- 597 WILLOW WAY
- 598 GLENNANN DR
- 599 HIDDEN SPRING LA
- 600 SUNSET CIR
- 601 KATHLEEN DR
- 602 JOHNSON LA
- 603 WAYS RUN
- 604 PETER CHRISTOPHER DR
- 605 BENJAMIN RUN DR
- 606 MEADOW WOOD LA
- 607 HIDDEN FOX DR
- 608 TIMBER JUMP LA
- 609 HILLCREST DR
- 610 PREAKNESS CT
- 611 BELMONT CT
- 612 DERBY LA
- 613 KIMBELDT LA
- 614 LIZANNE LA
- 615 PARTRIDGE WAY
- 616 QUAIL DR
- 617 CAVENDER LA
- 618 MACKEY CT
- 619 LIBERTY LA
- 620 CROSSAN CT
- 621 BERKSHIRE RD
- 622 MCKEAN DR
- 623 STONEGATE DR
- 624 AVON DR
- 625 APPLEBY LA
- 626 LOOKOUT CIR
- 627 WINGATE DR
- 628 DUNCAN LA
- 629 ADAMS WAY
- 630 TWIN BRIDGES LA
- 631 MCDANIEL DR
- 632 DAWNWOOD DR
- 633 JESS PUSEY DR
- 634 CHISEL CREEK DR
- 635 OAK TREE DR
- 636 BEECHWOOD DR
- 637 HAWTHORNE CT
- 639 FORREST CUMP RD
- 640 THOMPSON CIR
- 641 LAVENDER HILL LA
- 642 ARMITAGE CT
- 643 BORDEN WAY
- 644 JEFFERSON BLVD
- 645 BETSY ROSS LA
- 646 JOHN HANCOCK BLVD
- 647 LEOPOLD CT
- 648 THOREAU CT
- 649 HYATT LA
- 650 EMERSON DR
- 651 CASTLEBAY LA
- 652 DEVAN LA
- 653 CATHERINE LA

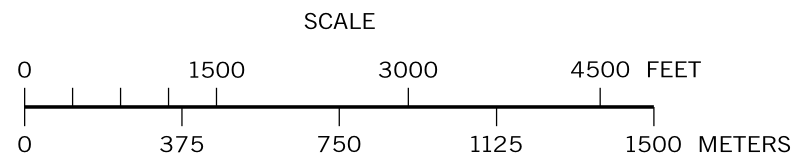
LEGEND

-  LIMITED ACCESS HIGHWAY
-  STATE ROUTE AND NUMBER
-  STATE MAINTAINED BRIDGE ON TOWNSHIP ROAD
-  TOWNSHIP ROAD, NUMBER AND SEGMENT LENGTH IN MILES
-  IMPASSABLE TOWNSHIP ROAD
-  TURNBACK TOWNSHIP ROAD
-  OTHER ROAD
-  RAILROAD (IN SERVICE)
-  RAILROAD ABANDONED (TRACK RETAINED)
-  STATE BOUNDARY
-  COUNTY BOUNDARY
-  TOWNSHIP BOUNDARY
-  CITY OR BOROUGH BOUNDARY
-  MUNICIPAL BUILDING
-  SPLIT MILEAGE BETWEEN MUNICIPALITIES



**FRANKLIN
SECOND CLASS TOWNSHIP MAP
CHESTER COUNTY**

PREPARED BY THE
PENNSYLVANIA DEPARTMENT OF TRANSPORTATION
 BUREAU OF PLANNING AND RESEARCH
 GEOGRAPHIC INFORMATION DIVISION
 IN COOPERATION WITH THE
U.S. DEPARTMENT OF TRANSPORTATION
 FEDERAL HIGHWAY ADMINISTRATION
 MUNICIPAL CODE 15 217
 THIS MAP IS PUBLISHED AS A SUPPLEMENTAL
 DOCUMENTATION OF LIQUID FUELS TAX FUND MILEAGES
 REVISED PER FORM 990 DATED 9-26-18



TOTAL MILES	
Township Road System	37.97
State Highway System	16.89
Total	54.86

COPIES OF THIS MAP ARE AVAILABLE AT NOMINAL COST
 CONTACT:
 PENNSYLVANIA DEPARTMENT OF TRANSPORTATION
 SALES STORE
 P.O. BOX 3451
 HARRISBURG, PENNSYLVANIA 17105-3451
 TELEPHONE: (717)787-6746