

**Figure 9-1**  
**Recreational Resources**  
**Plan**  
*Franklin Township*  
*Comprehensive Plan*

0 1,500 3,000 6,000  
 Feet


















 **Brandywine Conservancy**  
 Environmental Management Center

Thomas Comitta Associates, Inc.  
 Town Planners and Landscape Architects

**RETTEW**

Data Sources: Base Data from Chester County Data Distribution CD, 2003. Scenic resources updated by EMC Staff 1/16/2005.

Date Plotted: December 5, 2005

Legend			
	Roads		Homeowners' Open Space
	Major roads		Municipal Open Space
	Streams		Preserved Lands (Non-Profit)
	Water bodies		Conceptual trail alignment
	Tax parcels		Regional Recreation Corridor
	Township boundary		Destinations
	Adjacent municipalities		Visual Accents (Trailside)
	Woodlands		Vista Points (Trail Side)
	W & S Designated Corridor		