

0 1,500 3,000 6,000
Feet

 **Brandywine Conservancy**
Environmental Management Center

Thomas Comitta Associates, Inc.
Town Planners and Landscape Architects












RETTEW

Data Sources: Base Data from Chester County Data Distribution CD, 2003.
Soils from NRCS, 2000.

Date Plotted: December 5, 2005

Figure 3-2
Historically Eroded Soils
and Impaired Streams
Franklin Township
Comprehensive Plan

Legend

 Roads	 Tax parcels
 Major roads	 Township Boundary
 Streams	 Adjacent municipalities
 Streams (impaired)	Soil Erosion Intensity
 Water bodies	 Moderate (3408.9 ac.)
 Water bodies (impaired)	 Severe (2565.7 ac.)